

Resolution of the Sac County  
Board of Supervisors  
Resolution No. 24-0514

The following resolution was offered by Sac County Supervisor

Wissler:

WHEREAS, the County Board of Supervisors of Sac County has re-evaluated the purpose and scope of its ordinance concerning the use of engine and compression brakes ("Jake Brakes").

WHEREAS, to further the purpose of its Jake Brake ordinance and promote tranquility in the incorporated municipalities within Sac County, it has been proposed that the areas of prohibition defined in section 4 (4-9-4) should be expanded to apply to stretches of all public highways in Sac County, Iowa, that are within one (1) mile of any incorporated municipality and certain areas around unincorporated communities in Sac County as specified herein.

WHEREAS, section 4-9-4 as amended would read as follows:

**4-9-4 AREAS OF PROHIBITION.** The prohibition set forth herein shall apply to stretches of all public highways in Sac County, Iowa, that are within (1) mile:

1. *of any incorporated municipality in Sac County.*
2. *from the intersection of Rolf Avenue and 370<sup>th</sup> Street in Carnarvon.*
3. *from the intersection of Xavier Avenue and Yankee Avenue in Grant City.*
4. *from the intersection of 360<sup>th</sup> Street and Center Street in Ulmer.*

THEREFORE BE IT RESOLVED that the amendment is hereby adopted and the Jake Brake ordinance shall be amended accordingly.

Supervisor Drake seconded the foregoing resolution and it was

declared adopted upon the following vote:

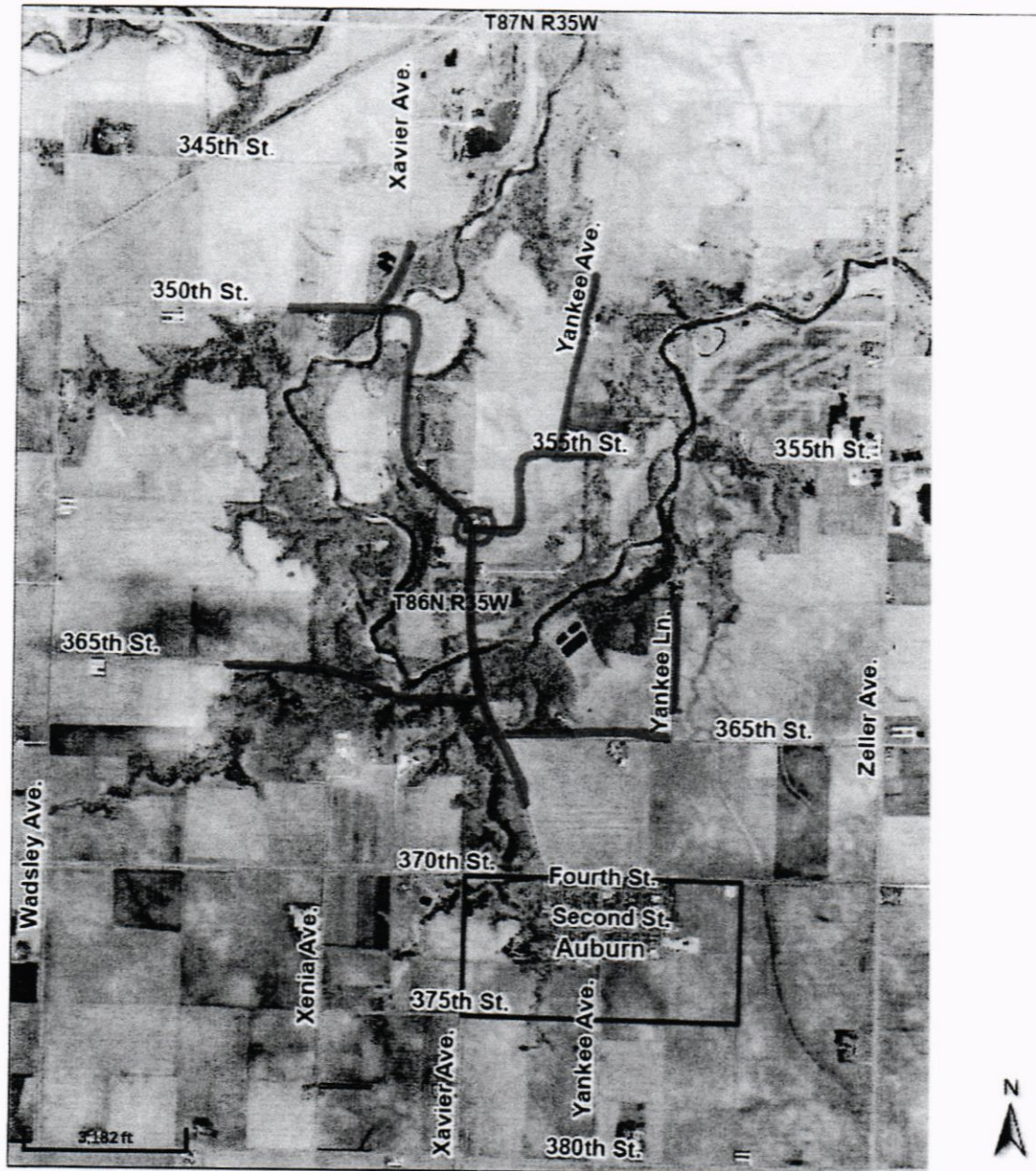
Ayes: Wissler, Drake, [Signature]

Nays: \_\_\_\_\_

Abstentions: \_\_\_\_\_







Signed: [Signature]

Mike Fischer, Chairman, Sac County  
Board of Supervisors



Overview

Legend

-  Corporate Limits
-  Townships
-  Parcels
-  Parcel
-  BLL
-  Roads

Date created: 5/14/2024  
Last Data Uploaded: 5/14/2024 4:22:30 AM

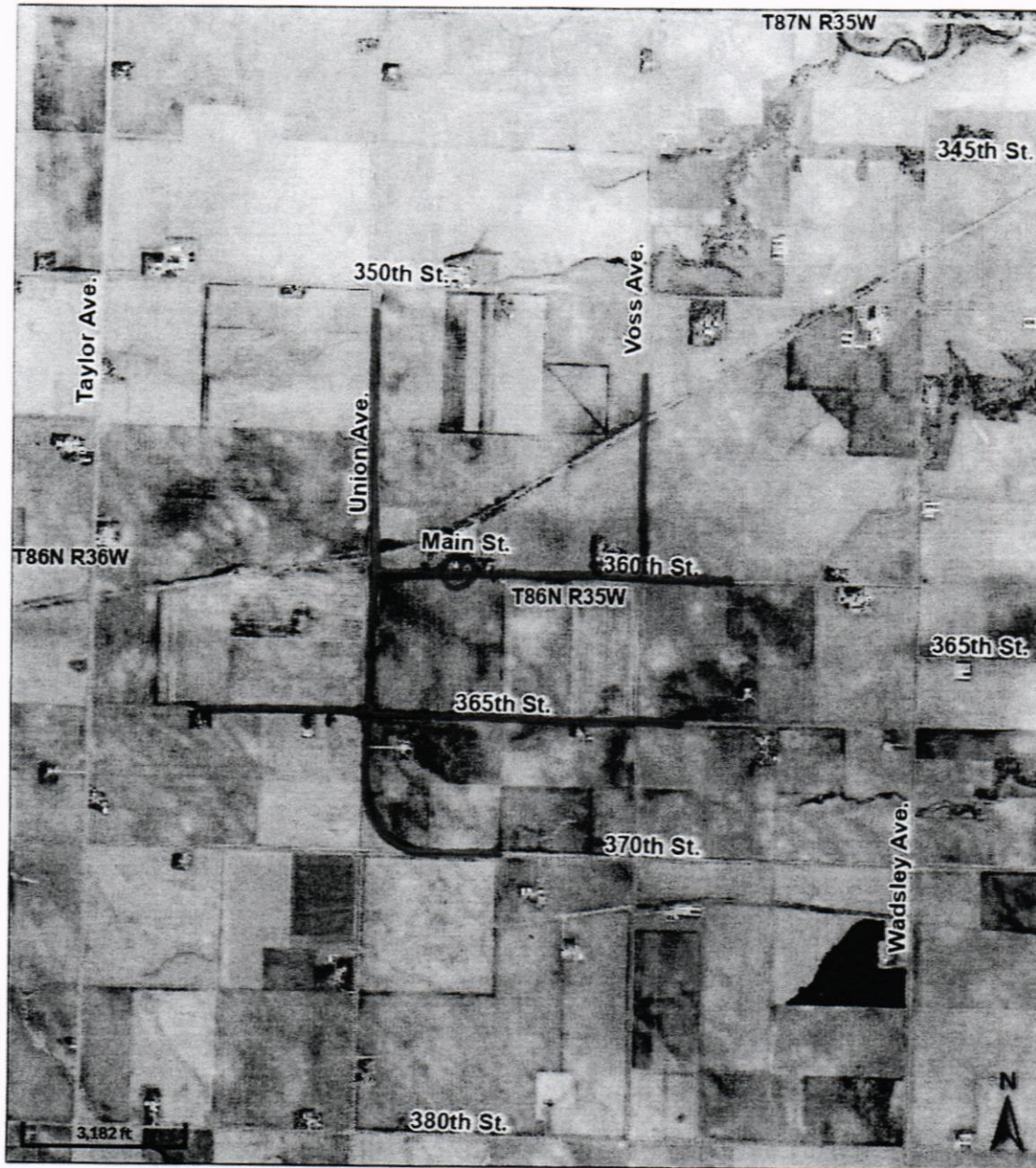
Developed by  Schneider  
GEOSPATIAL

Grant City





# Beacon Sac County, IA



Overview

## Legend

- Corporate Limits
- Townships
- Parcels
  - Parcel
  - BLL
  - Roads

Date created: 5/14/2024  
Last Data Uploaded: 5/14/2024 4:22:30 AM  
Developed by Schneider  
GEOSPATIAL

Ulmer

Overview



Legend

- ☐ Corporate Limits
- ☐ Townships
- Parcels
  - ☐ Parcel
  - ☐ BLL
- ☐ Roads

Date created: 5/14/2024  
Last Data Uploaded: 5/14/2024 4:22:30 AM

Developed by  Schneider  
GEOSPATIAL

*Carnarvon*